

INFORMATION

"LOU BASTIDOUN"

Some Information about "Lou Bastidoun"

In order to know a bit more about our apartment, we have put together this overview.

"Lou Bastidoun" is situated on the Route de Gourdon at an altitude of about 500 meters between Pre-du-Lac and Le Bar-sur-Loup.

There is a beautiful view over the sea towards Nice and the Esterel.

"Lou Bastidoun" is build on a piece of land that is 3000 m2 big. There is also a wine yard and there are olive trees.

The entrance to the apartment is separate from the main entrance. There is a living room with a kitchen corner, a bedroom and a bathroom/toilet.

On both sides of the apartment there is a big terrace, on the right with a parking area and on the left with a picnic table, arm chairs, a barbecue, a pool and a parasol.

In summary:

- Indoor:
 - 1 living room with kitchenette
 - 1 bed room (2 * 1)
 - 1 bathroom/toilet
- Outdoor:
 - Terrace with BBQ and Table Tennis
 - Pool (7.50 * 3.80 meter)
 - Vineyard/Olive trees

Internet & World Wide Web

Here are some pointers to useful sites:

- ❑ <http://www.beyond.fr/>
- ❑ <http://www.worldclimate.com/cgi-bin/grid.pl?qr=N43E007>

Possible trips

There are plenty of possibilities. The Michelin Guide Cote d'Azur/Haute-Provence provides extensive information about the area.

We can recommend the following:

Sport

- **Hiking** If you like hiking, we can give you some tips when you are here. A long-distance footpath runs 200 meters from our house.
- **Mountaineering**, If you like mountaineering, about 1 kilometer from our house you can do some climbing.
- **Cycling**, If you cycling, it can be done too, be prepared for some climbing, the road in front of our house has 12%. (Paris-Nice comes in front of our house in Spring).
- **Tennis**, There are tennis courts in town.
- **Golf**, If you like golfing, our house is close to golf courses from Valbonne, Opio, etc)

Cultural

- Picasso museum
- Perfume museum
- Fondation Maegt
- Ocean Museum

Other Attractions

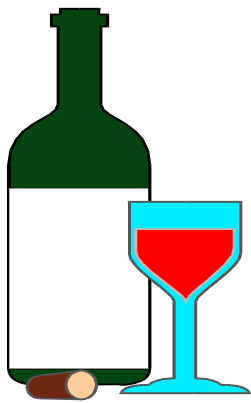
- Monte Carlo/Monaco
- Old Nice
- Harbor Cannes
- Gorges du Loup
- Gorges du Verdon



The family

We are Dutch and have two daughters Priscilla (married and living in The Netherlands, mother of a boy and a girl) and Pauletta (living in Denmark, married and mother a boy and a girl as well).

We live since 1986 in France.



We (Kees en Jenny) are very busy with our hobbies and sports, but we always will find time to make sure you like the stay in our apartment. You will find out

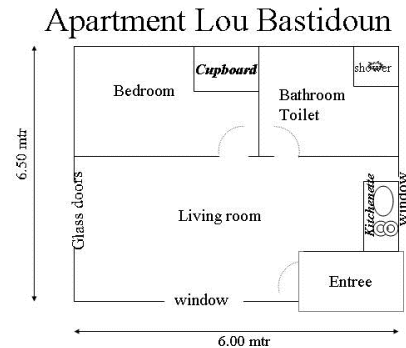
during the drink to welcome you!

Hope to see you this year at "Lou Bastidoun".

Best regards,

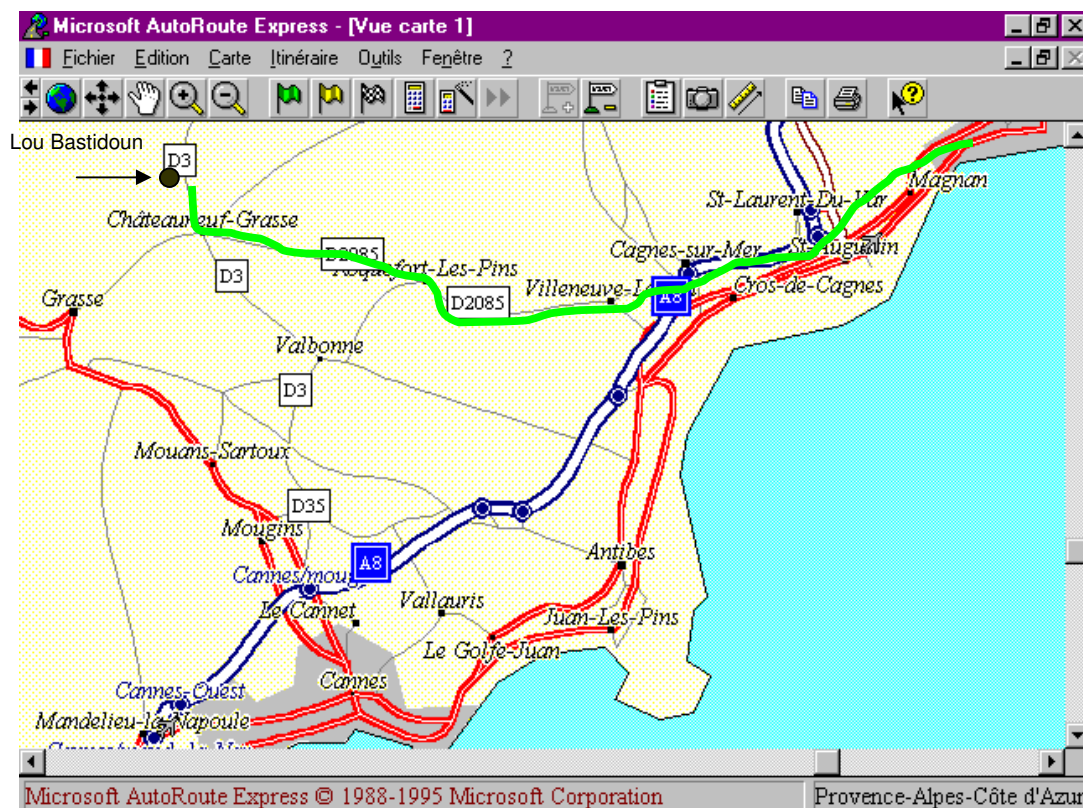
Kees and Jenny Vonk.

Map of the Apartment



Location of the Area on the Map of Europe.





Directions

From the Airport or from Nice:

- Take the direction Aix-en-Provence / Cannes via the A8 (peage).
- Stay on the motorway until signs reading **Villeneuve-Loubet**. Exit number is 47. Take that exit (you have to pay the peage cash, so make sure you have some €'s before leaving the airport).
- Stay right after the exit.
- After about 1 KM you will have another "rond point", just continue straight on.
- Again a "rond point" (on your right you will have the river LOUP). Take the second exit on this "rond point" (Don't go over the bridge, which is the first exit).
- You should be on the D2085 now. Stay on that road for about 15/20 minutes and after several "rond points" you will reach one called POINT DU LAC, take the second exit, still direction GRASSE.
- Now, next "rond point" comes right after about 300 meters. Here is where a lot of people go wrong, so be careful. Take the road that goes almost straight on from where you entered. Right after there is a fork with a little Restaurant/Hotel "Fashol".
- Take the left road direction GOURDON following the D3. The road should go UP. **Don't go down to BARsurLOUP.**

- Once you are on the D3, look out for a VERY HIGH WALL on the left. That's where our house (**233**) is. Numbers on the road are "strange", keep going for 800 meter from the fork at the restaurant/hotel.
- Park your car on the side of the road and ring the bell from the intercom near the postbox.

From Aix-en-Provence:

From A8, exit **Cannes**, direction **Grasse** and immediately **Sophia Antipolis**.

As soon as you see indication for **Valbonne** take it! Arriving in **Valbonne** take direction **Pre-du-Lac**, Keep looking for **Pre-du-Lac** till you reach a "rond point" called **Point du Lac**. Take the 3rd exit and you will after 300 meters get another "rond point", take direction **Gourdon** following the **D3**. (See above for rest of direction)

Via <http://www.mappy.com> type the address and you get the following detailed picture to know exactly where our house is situated.



C.S. Vonk
Lou Bastidoun
233 Route de Gourdon
06620 Le Bar-sur-Loup
France
Tel +33 (0)4 93 42 47 81
Mobile +33 (0)6 87 69 70 90

If you have a GPS in the car, you will most likely find out that our address is not available, the number **233** Route de Gourdon is not always recognized.

If that is the case put **74** Route de Gourdon in, or the GPS coordinates, which are

43.41.215 North 6.58.480 East or 43°41'12.35" North 6°58'29.08" East.

Photo gallery on next page

Living room with kitchenette



Swimming Pool



Panorama from Apartement